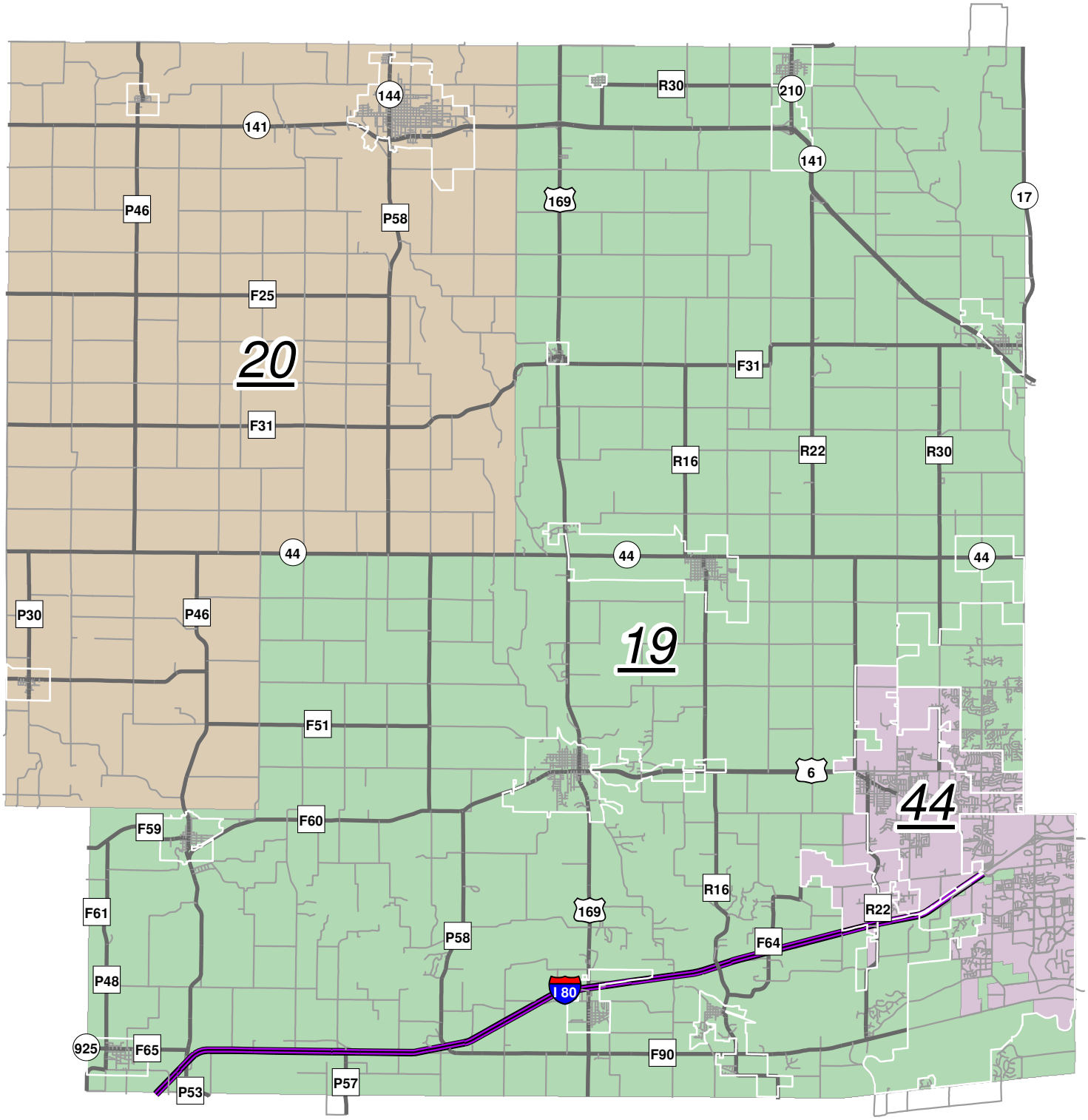

N
W E
S

1 " = 17,755.75 '

Dallas County House Districts

Plot Date:
Oct 2014

GeoDallas
Dallas County Geographic Data

To the best of our knowledge, the information shown on this map was correct at time of publication. However, the County makes no warranty to the accuracy of the information.
This map was created by the Dallas County GIS Department. http://geodallas.co.dallas.ia.us

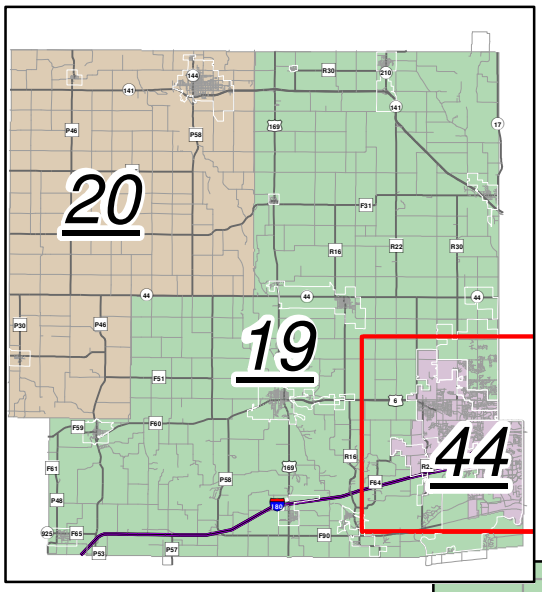

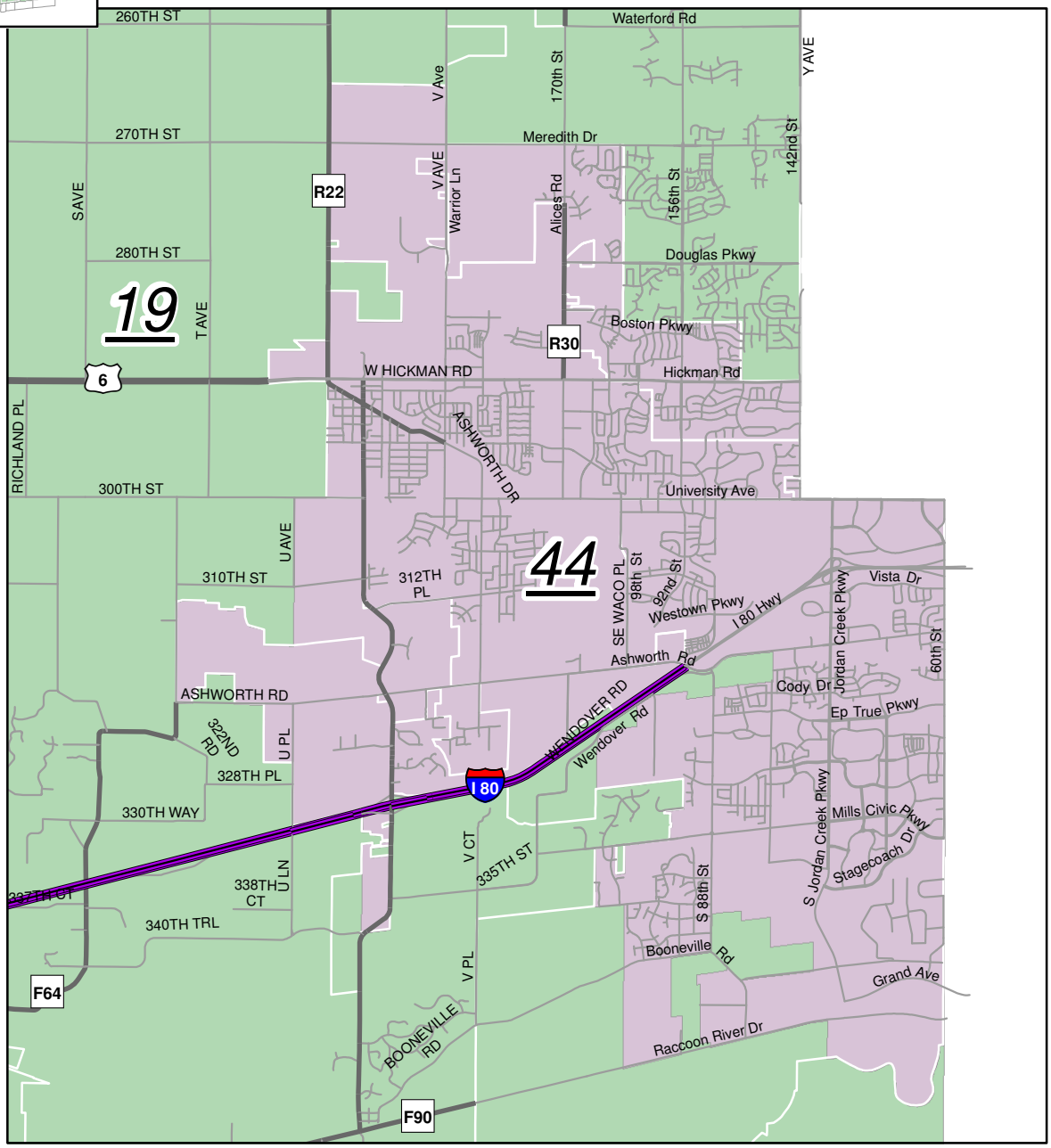

N
W E
S

1 " = 50,000 '

Dallas County House Districts

Plot Date:
Oct 2014

GeoDallas
Dallas County Geographic Data

To the best of our knowledge, the information shown on this map was correct at time of publication. However, the County makes no warranty to the accuracy of the information.
This map was created by the Dallas County GIS Department. http://geodallas.co.dallas.ia.us